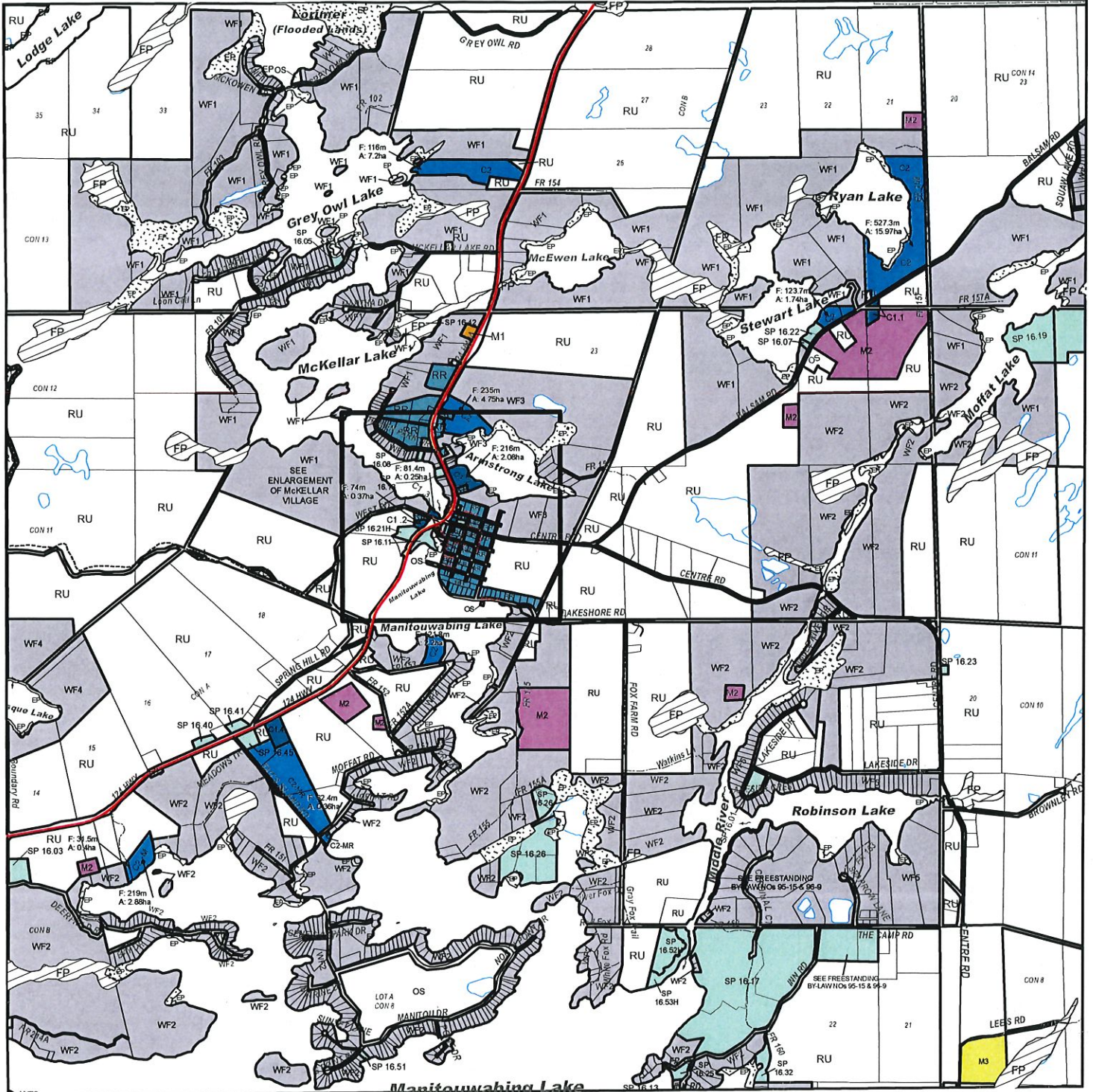


TOWNSHIP OF McKELLAR

SHEET 1 TO ZONING BY-LAW No. 95-12



**ZONING BY-LAW No. 95-12
(AS AMENDED)
TOWNSHIP OF McKELLAR**

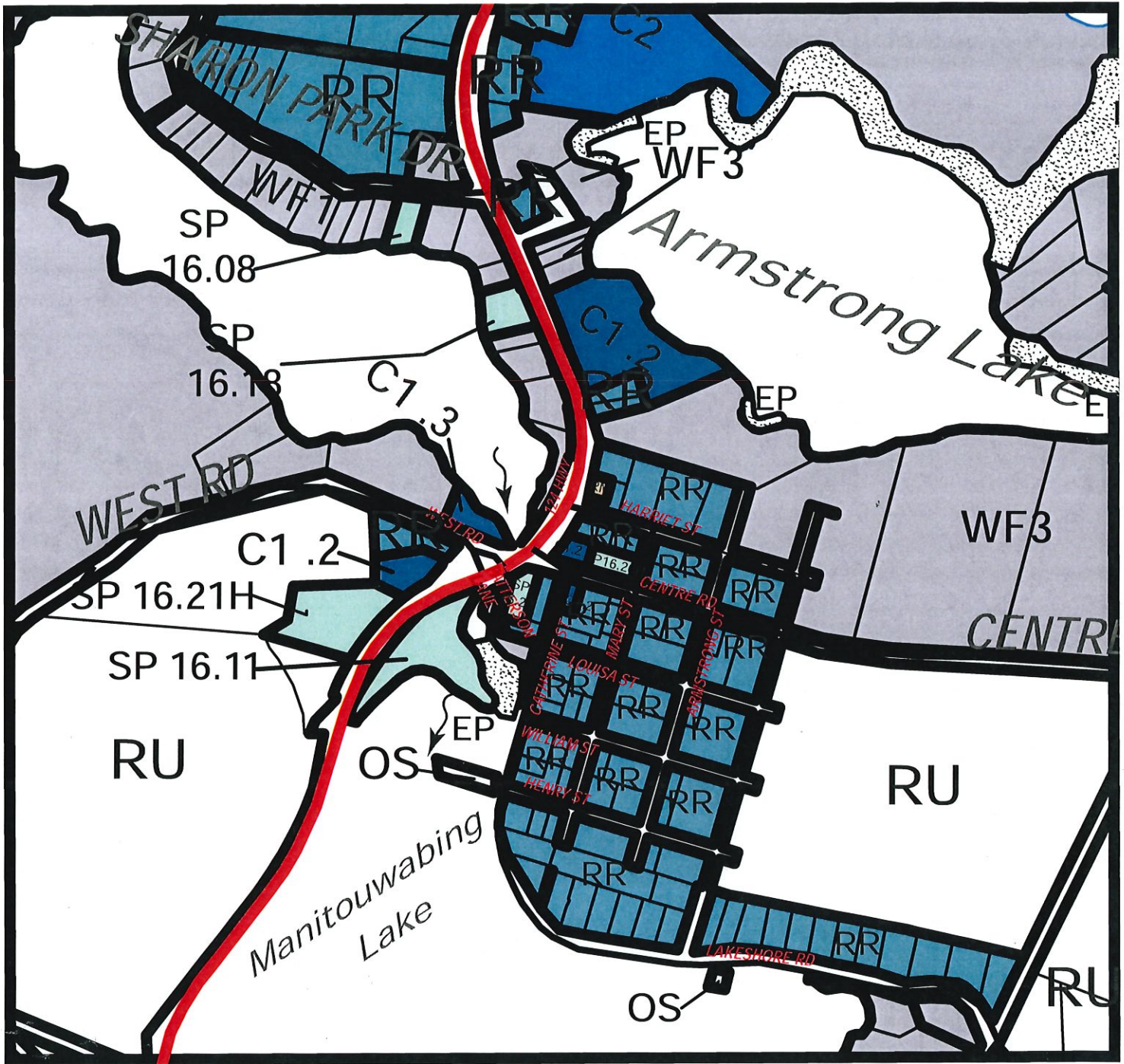


| Roads | |
|----------------|------------|
| — | Year Round |
| - - - | Seasonal |
| — (thick red) | Highway |
| - - - (dotted) | Private |

| Zoning Symbols | | | |
|----------------|-------------------------|--|-------------------------------|
| | General Commercial (C1) | | Multiple Residential (RM) |
| | Tourist Commercial (C2) | | Rural Residential (RR) |
| | Industrial (M1) | | Rural (RU) |
| | Industrial Pit (M2) | | Special Provision (SP) |
| | Landfill (M3) | | Waterfront (WF) |
| | Open Space (OS) | | Environmental Protection (EP) |
| | Flood Plain (FP) | | |

TOWNSHIP OF McKELLAR

SHEET 1A TO ZONING BY-LAW No. 95-12



ZONING BY-LAW No. 95-12
(AS AMENDED)
TOWNSHIP OF McKELLAR



| Roads | |
|-------|------------|
| — | Year Round |
| - - - | Seasonal |
| — | Highway |
| --- | Private |

| Zoning Symbols | | | |
|----------------|-------------------------|--|-------------------------------|
| | General Commercial (C1) | | Multiple Residential (RM) |
| | Tourist Commercial (C2) | | Rural Residential (RR) |
| | Industrial (M1) | | Rural (RU) |
| | Industrial Pit (M2) | | Special Provision (SP) |
| | Landfill (M3) | | Waterfront (WF) |
| | Open Space (OS) | | Environmental Protection (EP) |
| | Flood Plain (FP) | | |

TOWNSHIP OF McKELLAR

SHEET 2 TO ZONING BY-LAW No. 95-12



ZONING BY-LAW No. 95-12
(AS AMENDED)
TOWNSHIP OF McKELLAR

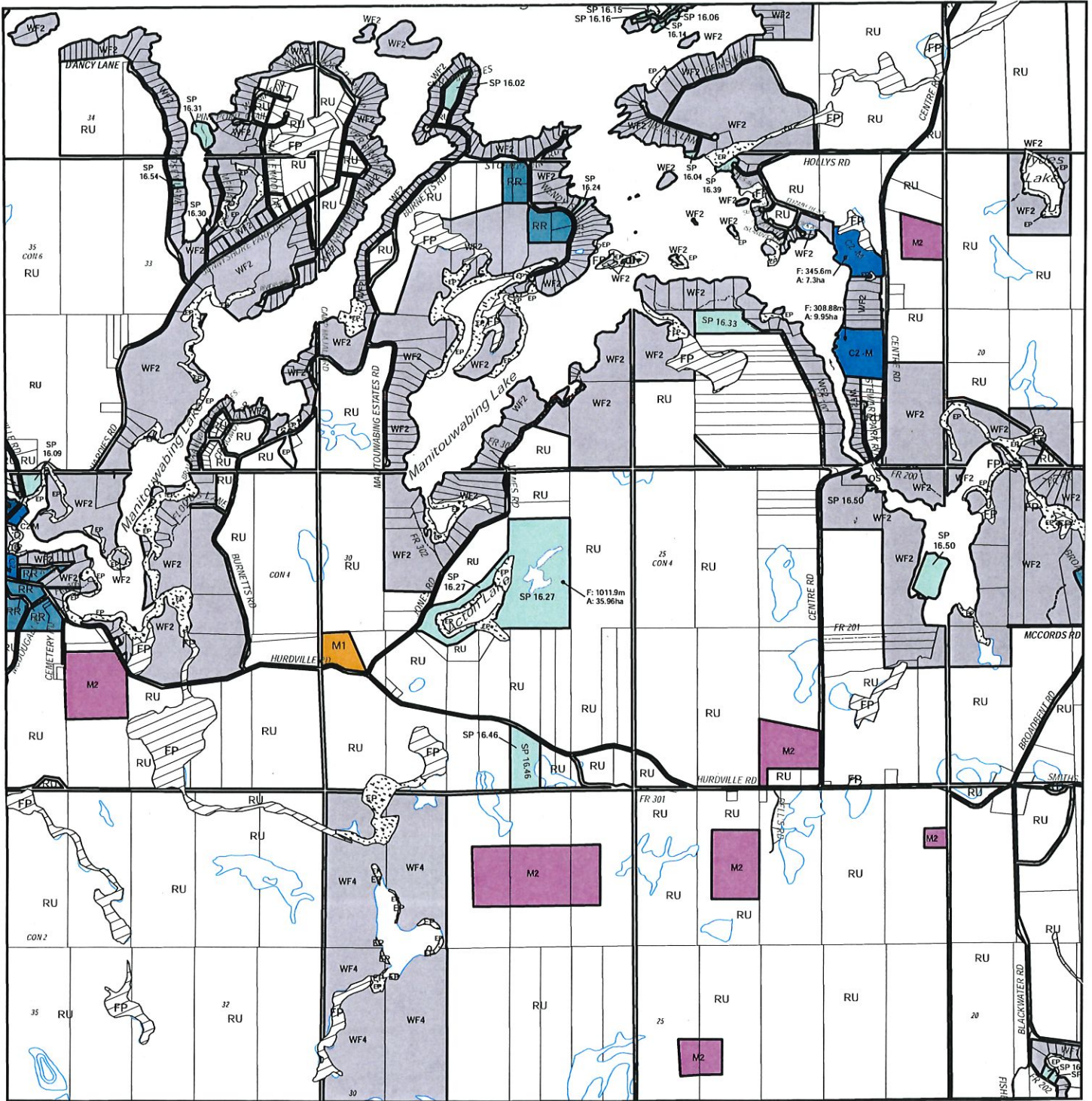


| Roads | |
|-------|------------|
| — | Year Round |
| - - - | Seasonal |
| — | Highway |
| - - - | Private |

| Zoning Symbols | | | |
|----------------|-------------------------------|--|---------------------------|
| | General Commercial (C1) | | Multiple Residential (RM) |
| | Tourist Commercial (C2) | | Rural Residential (RR) |
| | Industrial (M1) | | Rural (RU) |
| | Industrial Pit (M2) | | Special Provision (SP) |
| | Landfill (M3) | | Waterfront (WF) |
| | Open Space (OS) | | Flood Plain (FP) |
| | Environmental Protection (EP) | | |

TOWNSHIP OF McKELLAR

SHEET 3 TO ZONING BY-LAW No. 95-12



ZONING BY-LAW No. 95-12
(AS AMENDED)
TOWNSHIP OF McKELLAR

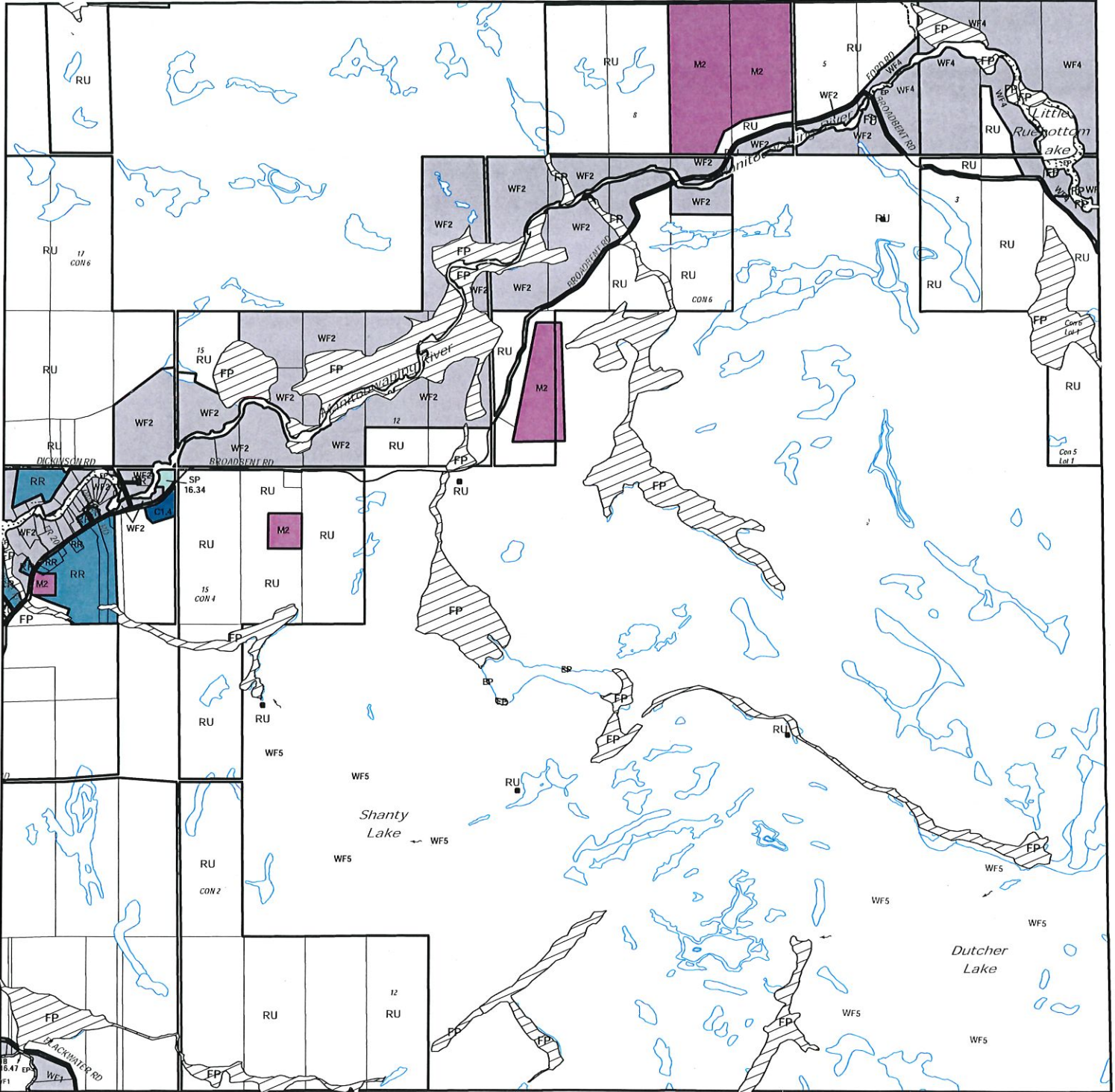


| Roads | |
|-------|------------|
| — | Year Round |
| - - - | Seasonal |
| — | Highway |
| - - - | Private |

| Zoning Symbols | | | |
|----------------|-------------------------|--|-------------------------------|
| | General Commercial (C1) | | Multiple Residential (RM) |
| | Tourist Commercial (C2) | | Rural Residential (RR) |
| | Industrial (M1) | | Rural (RU) |
| | Industrial Pit (M2) | | Special Provision (SP) |
| | Landfill (M3) | | Waterfront (WF) |
| | Open Space (OS) | | Environmental Protection (EP) |
| | Flood Plain (FP) | | |

TOWNSHIP OF McKELLAR

SHEET 4 TO ZONING BY-LAW No. 95-12



ZONING BY-LAW No. 95-12
(AS AMENDED)
TOWNSHIP OF McKELLAR



| Roads | |
|----------------|------------|
| — | Year Round |
| - - - | Seasonal |
| — (thick red) | Highway |
| - - - (dashed) | Private |

| Zoning Symbols | | | |
|----------------|-------------------------|------------------|-------------------------------|
| ■ (Dark Blue) | General Commercial (C1) | ■ (Light Yellow) | Multiple Residential (RM) |
| ■ (Blue) | Tourist Commercial (C2) | ■ (Dark Blue) | Rural Residential (RR) |
| ■ (Orange) | Industrial (M1) | □ (White) | Rural (RU) |
| ■ (Purple) | Industrial Pit (M2) | ■ (Light Green) | Special Provision (SP) |
| ■ (Yellow) | Landfill (M3) | ■ (Grey) | Waterfront (WF) |
| □ (White) | Open Space (OS) | ■ (Patterned) | Environmental Protection (EP) |
| ▨ (Hatched) | Flood Plain (FP) | | |